
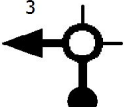



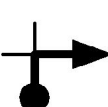





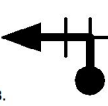
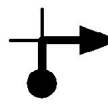
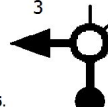

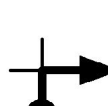



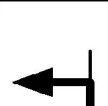
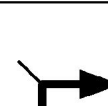






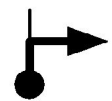




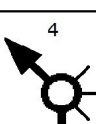



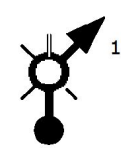



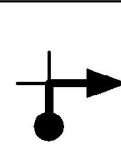





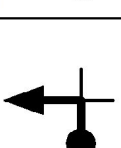
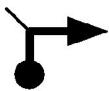


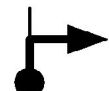
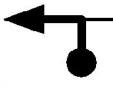




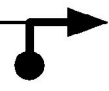




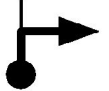

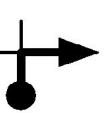


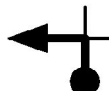

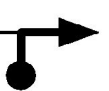


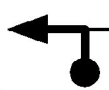
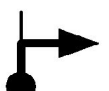
Kms Tot/Par	Image	Description
0,0 0,0	DEBUT 1.	
0,2 0,2	 2.	La Ville-aux-Dames D84 - Rue de la Poste
0,3 0,5	 3.	La Ville-aux-Dames D50 - Route de Tours
0,3 0,8	 4.	La Ville-aux-Dames D58 - Mail de la Mairie
1,0 1,8	 5.	Montlouis-sur-Loire Les Bois
5,1 6,9	 6.	Montlouis-sur-Loire D725
6,3 13,2	 7.	Saint-Martin-le-Beau D104
0,2 13,4	 8.	Saint-Martin-le-Beau D5 - Chantegros
5,6 19,0	 9.	La Croix-en-Touraine Rue de l'Eglise
3,5 22,5	 10.	Bléré D27
0,2 22,7	 11.	Bléré D27
3,4 26,1	 12.	Sublaines D3 - Rue de Varennes

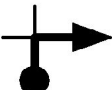



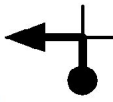
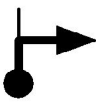

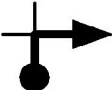

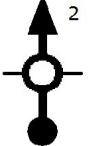
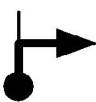
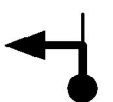
Kms Tot/Par	Image	Description
10,4 36,5	 13.	Saint-Quentin-sur-Indrois Les Carrières
5,7 42,2	 14.	Genillé Rue Jean-Jacques Rousseau
1,4 43,6	 15.	Genillé D53
9,9 53,5	 16.	Montrésor
2,9 56,4	 17.	Villeloin-Coulangé D53
5,9 62,3	 18.	Loché-sur-Indrois D94
0,8 63,1	 19.	Loché-sur-Indrois D36
4,6 67,7	 20.	Villedômain D675
0,4 68,1	 21.	Villedômain D90
4,6 72,7	 22.	Clonas-sur-Varèze D105
3,7 76,4	 23.	Saint-Médard
7,4 83,8	 24.	Clion D18 - Rue Jules Parise


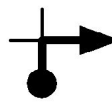

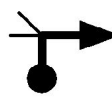


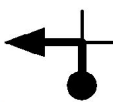


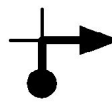


Kms Tot/Par	Image	Description
0,1 83,9	^{D24} 	Clion D24 - Rue du Parc
0,2 84,1	^{D24} 	Clion D24 - Rue Limousine
5,5 89,6		
4,2 93,8		
3,4 97,2		
1,1 98,3	^{D913} 	Sainte-Gemme D913
4,9 103,2	^{D76} 	D76 - Avenue Jean-Baptiste de Fumade
1,4 104,6	³ 	
2,1 106,7		
19,6 126,3	⁴ 	
1,0 127,3	¹ 	
0,3 127,6	² 	

Kms Tot/Par	Image	Description
4,4 132,0	¹ 	
2,4 134,4	¹ 	
0,3 134,7	² 	
2,3 137,0		
0,7 137,7		
7,5 145,2		
3,2 148,4		
5,9 154,3		
0,4 154,7		
3,1 157,8		
3,2 161,0		
19,2 180,2		

Kms Tot/Par	Image	Description
0,4 180,6	49. 	
0,1 180,7	50. 	
1,5 182,2	51. 	
14,4 196,6	52. 	
0,1 196,7	53. 	
0,7 197,4	54. 	Saint-Vaury N145
0,7 198,1	55. 	Saint-Vaury D76
4,0 202,1	56. 	
1,3 203,4	57. 	La Brionne D914
18,0 221,4	58. 	Bénévent-l'Abbaye D914
0,1 221,5	59. 	Bénévent-l'Abbaye D10 - Rue de la Liberté
6,8 228,3	60. 	Chamborand D4

Kms Tot/Par	Image	Description
0,8 229,1	61. 	Chamborand D10
10,4 239,5	62. 	La Souterraine D10
0,9 240,4	63. 	La Souterraine D1
0,3 240,7	64. 	La Souterraine D1
1,1 241,8	65. 	La Souterraine D73
1,0 242,8	66. 	La Souterraine Avenue Jean Jaurès
13,2 256,0	67. 	
3,3 259,3	68. 	
0,1 259,4	69. 	
0,6 260,0	70. 	
6,3 266,3	71. 	
0,9 267,2	72. 	

Kms Tot/Par	Image	Description
3,7 270,9	 73.	
1,8 272,7	 74.	
4,2 276,9	 75.	Tilly D10
5,4 282,3	 76.	Lignac
3,1 285,4	 77.	Lignac D940a
0,1 285,5	 78.	Lignac D6 - Rue Albert Joyeux
0,2 285,7	 79.	D6a
11,2 296,9	 80.	Bélâbre
0,5 297,4	 81.	Bélâbre
11,1 308,5	 82.	Le Blanc D11
4,5 313,0	 83.	Concremiers
8,5 321,5	 84.	Mérigny

Kms Tot/Par	Image	Description
5,3 326,8	 85.	Saint-Pierre-de-Maillé
3,6 330,4	 86.	Saint-Pierre-de-Maillé
3,0 333,4	 87.	Angles-sur-l'Anglin D5 - Chantegros
3,2 336,6	 88.	
4,9 341,5	 89.	Yzeures-sur-Creuse
3,9 345,4	 90.	
0,3 345,7	 91.	
0,3 346,0	 92.	Yzeures-sur-Creuse D912 - Rue du Coq
8,3 354,3	 93.	Preuilly-sur-Claise
1,0 355,3	 94.	Preuilly-sur-Claise
1,1 356,4	 95.	Preuilly-sur-Claise
2,2 358,6	 96.	Tournon-Saint-Pierre



Kms Tot/Par	Image	Description
23,0 381,6	97.	Ligueil
0,1 381,7	98.	
10,2 391,9	99.	Manthelan
0,4 392,3	100.	Manthelan
0,1 392,4	101.	
10,6 403,0	102. FIN	



Kms Tot/Par	Image	Description