




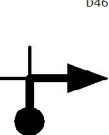



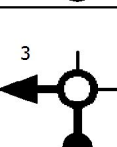

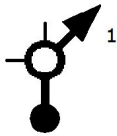






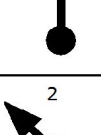

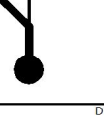





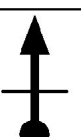



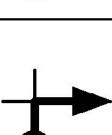
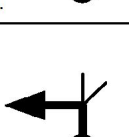
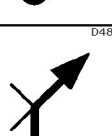
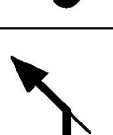


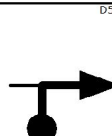
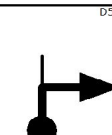
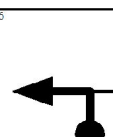



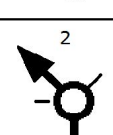
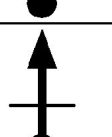

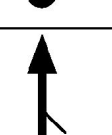
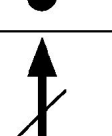
















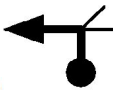

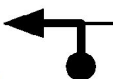



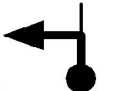



Kms Tot/Par	Image	Description
7,0 21,5	 12.	Cerelles Huchepie
7,6 14,5	 11.	Monnaie D47 - Rue Aristide Briand
1,9 6,9	 10.	Vouvray D47 - Route de Monnaie
0,4 5,0	 9.	Vouvray D78 - Route Historique des Dames de Touraine
0,2 4,6	 8.	Vouvray Impasse Gambetta
1,2 4,4	 7.	Vouvray D46 - Avenue Léon Brûlé
1,4 3,2	 6.	Vouvray D952 - Route Historique de la Vallée des Rois
1,0 1,8	 5.	Montlouis-sur-Loire D142 - Pont Charles de Gaulle
0,4 0,8	 4.	La Ville-aux-Dames D142 - Route Historique des Dames de Touraine
0,2 0,4	 3.	La Ville-aux-Dames D141 - Avenue Jeanne d'Arc
0,2 0,2	 2.	La Ville-aux-Dames Rue Ninon de Lenclos
0,0 0,0	DEBUT parking Leclerc La Ville-aux-Dames à côté de la station essence 1.	La Ville-aux-Dames Suivre la direction Vouvray



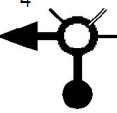



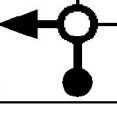

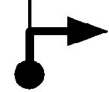

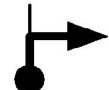

Kms Tot/Par	Image	Description
2,3 37,0	 24.	Saint-Roch Rue de la Bordezière
0,2 34,7	 23.	Saint-Roch D36
3,3 34,5	 22.	Charentilly D959
1,7 31,2	 21.	Charentilly D338 - Rue du Clos Faroux
2,2 29,5	 20.	Charentilly D938
0,1 27,3	 19.	Saint-Antoine-du-Rocher D428 - Rue de la Chabottière
0,3 27,2	 18.	Saint-Antoine-du-Rocher D602 - Rue du Moulin
2,1 26,9	 17.	Saint-Antoine-du-Rocher D602
0,2 24,8	 16.	Saint-Antoine-du-Rocher D602
2,4 24,6	 15.	Saint-Antoine-du-Rocher D2
0,5 22,2	 14.	
0,2 21,7	 13.	Cerelles













Kms Tot/Par	Image	Description
0,0 57,6	 36.	Savigné-sur-Lathan D70 - Route Historique des Dames de Touraine
5,0 57,6	 35.	Savigné-sur-Lathan D67 - Route de Courcelle
0,2 52,6	 34.	Continvoir La Tremblaie
0,5 52,4	 33.	Cléré-les-Pins D49 - Rue Principale
1,7 51,9	 32.	Cléré-les-Pins La Ferme
1,6 50,2	 31.	Ambillou D70 - Les Roucherets
5,0 48,6	 30.	
0,1 43,6	 29.	Pernay Rue du Lavoir
0,5 43,5	 28.	Pernay D48 - Rue du Commerce
0,5 43,0	 27.	Pernay D48 - Rue Principale
5,2 42,5	 26.	Pernay D48
0,3 37,3	 25.	Saint-Roch Route d'Epernay

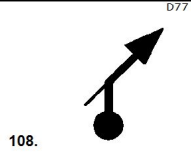
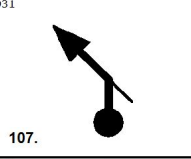
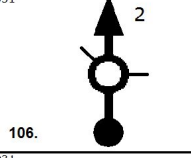
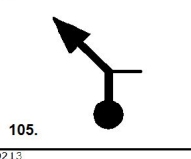
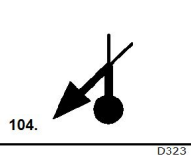
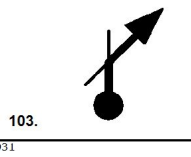
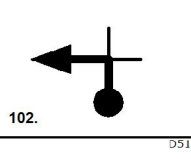
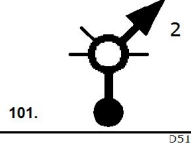
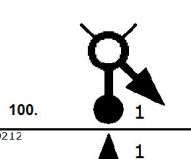
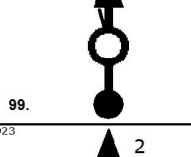
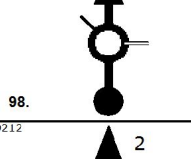
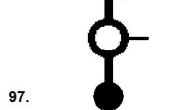
Kms Tot/Par	Image	Description
0,3 93,4	 48.	Saint-Philbert-du-Peuple D129
3,7 93,1	 47.	Saint-Philbert-du-Peuple D53
4,6 89,4	 46.	Blou D53 - La Fontaine
1,4 84,8	 45.	Vernantes D206
1,9 83,4	 44.	
0,3 81,5	 43.	Vernantes D206
1,5 81,2	 42.	Vernantes D58
0,7 79,7	 41.	Vernoil-le-Fourrier D58 - Route de Vernantes
9,5 79,0	 40.	Vernoil-le-Fourrier D58 - Rue de la Mairie
0,4 69,5	 39.	Gizeux D215 - Rue Angevine
11,3 69,1	 38.	Gizeux D749 - Route Historique des Dames de Touraine
0,2 57,8	 37.	Avrillé-les-Ponceaux D70 - Route Historique des Dames de Touraine

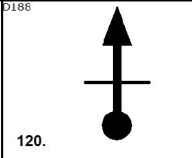
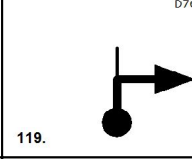
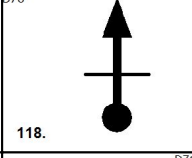
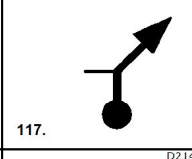
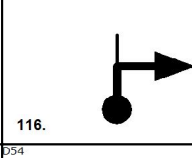
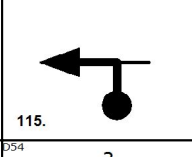
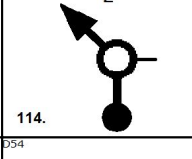
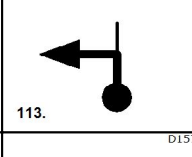
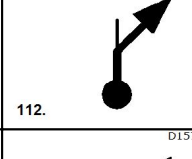
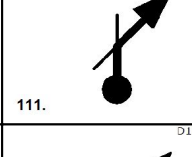
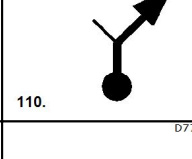
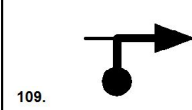
Kms Tot/Par	Image	Description
5,4 131,0	^{D59}  60.	Sermaise D59
0,9 125,6	^{D59}  59.	Gée D59
2,4 124,7	^{D59}  58.	Gée D59
0,5 122,3	^{D59}  57.	Beaufort-en-Vallée D59 - Route de Gée
0,6 121,8	 56.	Beaufort-en-Vallée
0,7 121,2	^{D60}  55.	Beaufort-en-Vallée D60
7,4 120,5	^{D7}  54.	Beaufort-en-Vallée D7
3,0 113,1	^{D7}  53.	Brion D7
0,5 110,1	^{D62}  52.	La Lande-Chasles D62
6,2 109,6	^{D62}  51.	La Lande-Chasles D62
5,9 103,4	^{D62}  50.	Mouliherne D62 - Rue d'Anjou
4,1 97,5	^{D79}  49.	D79





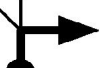







Kms Tot/Par	Image	Description
4,5 167,3	^{D134}  72.	D134 - Rue Paul Lambert
0,2 162,8	^{D135}  71.	Daumeray D135
0,1 162,6	^{D75}  70.	Daumeray D75
3,9 162,5	^{D859}  69.	Daumeray D859
4,1 158,6	^{D135}  68.	Daumeray D135
4,3 154,5	^{D136}  67.	D136
2,4 150,2	^{D68}  66.	Huillé D68
5,9 147,8	^{D135}  65.	Lézigné D135
1,2 141,9	^{D135}  64.	Beauvau D135
2,9 140,7	^{D59}  63.	Beauvau D59
0,5 137,8	^{D59}  62.	Jarzé D59
6,3 137,3	^{D59}  61.	Jarzé D59

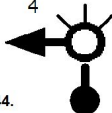









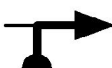

Kms Tot/Par	Image	Description
1,7 190,2	<small>D306</small>  <small>84.</small>	Sablé-sur-Sarthe D306 - Avenue du Général de Gaulle
0,6 188,5	<small>D309</small>  <small>83.</small>	Solesmes D309 - Route du Mans
0,4 187,9	<small>D309</small>  <small>82.</small>	Solesmes D309
0,6 187,5	<small>D309</small>  <small>81.</small>	Solesmes Avenue Jean Monnet Point essence Leclerc Sablé
0,7 186,9	 <small>80.</small>	Avenue Jean Monnet
0,9 186,2	<small>D306</small>  <small>79.</small>	Sablé-sur-Sarthe D306
0,7 185,3	<small>D24</small>  <small>78.</small>	Sablé-sur-Sarthe D24
0,4 184,6	<small>D53</small>  <small>77.</small>	Sablé-sur-Sarthe D53 - Route de Précigné
8,7 184,2	<small>D53</small>  <small>76.</small>	Sablé-sur-Sarthe D53 - Route de Pincé
3,6 175,5	<small>D159</small>  <small>75.</small>	La Chapelle-d'Aligné
0,2 171,9	<small>D53</small>  <small>74.</small>	Précigné D53 - Rue de Berlin
4,4 171,7	<small>D53</small>  <small>73.</small>	Précigné D53 - Rue Saint-Pierre

Kms Tot/Par	Image	Description
0,2 231,2	<small>D309</small>  <small>96.</small>	Louplande D309 - Route du Mans
9,2 231,0	<small>D309</small>  <small>95.</small>	Louplande D309 - Route du Mans
3,0 221,8	<small>D31</small>  <small>94.</small>	Maigné
3,1 218,8	<small>D43</small>  <small>93.</small>	Pirmil D43 - Vaulogé
3,1 215,7	<small>D79</small>  <small>92.</small>	Pirmil D79
0,2 212,6	<small>D35</small>  <small>91.</small>	Tassé D35
6,7 212,4	<small>D35</small>  <small>90.</small>	Tassé D35
0,1 205,7	<small>D57</small>  <small>89.</small>	Avoise D57 - Rue Principale
3,7 205,6	<small>D57</small>  <small>88.</small>	Avoise D57 - Rue Principale
1,1 201,9	<small>D57</small>  <small>87.</small>	Saint-Ouen-en-Champagne
10,1 200,8	<small>D79</small>  <small>86.</small>	Asnières-sur-Vègre D79
0,5 190,7	<small>D22</small>  <small>85.</small>	Sablé-sur-Sarthe D22 - Rue Michel Vielle

Kms Tot/Par	Image	Description
1,5 262,3		Mansigné
5,3 260,8		Mansigné D31 - Route Verte en Vallée du Loir-Eaux et Fleurs, Pin
0,3 255,5		Oizé
8,6 255,2		Oizé D31 - Rue du Stade
0,3 246,6		Guécélard D213 - Route d'Oizé
2,7 246,3		Guécélard D323 - Route Nationale
2,6 243,6		Fillé D31 - Rue du Pont
0,8 241,0		Spay
0,5 240,2		Spay D51 - Rue du 19 mars 1962
3,4 239,7		Spay
1,9 236,3		Voivres-lès-le-Mans D23
3,2 234,4		Voivres-lès-le-Mans D212 - Rue de la Gare

Kms Tot/Par	Image	Description
4,1 290,4		La Chapelle-aux-Choux
1,3 286,3		Coulongé D76 - Rue du Louvre
0,3 285,0		Coulongé D76 - Route Verte en Vallée du Loir-A la Rencontre du P
7,9 284,7		Coulongé D76 - Route Verte en Vallée du Loir-A la Rencontre du P
1,6 276,8		Luché-Pringé D214 - Route Verte en Vallée du Loir-A la Rencontre du P
5,0 275,2		Luché-Pringé
0,1 270,2		Saint-Jean-de-la-Motte D54 - Route Verte en Vallée du Loir-Eaux et Fleurs, Pin
4,0 270,1		Saint-Jean-de-la-Motte
2,6 266,1		D157 - Rue de Saint-Jean-de-la-Motte
0,2 263,5		Mansigné D157 - Rue de Saint-Jean-de-la-Motte
0,4 263,3		Mansigné D13 - Rue du Louvre
0,6 262,9		Mansigné D77 - Route Verte en Vallée du Loir-Eaux et Fleurs, Pin

Kms Tot/Par	Image	Description
0,1 315,3	 132.	Saint-Christophe-sur-le-Na is D72
0,3 315,2	 131.	Saint-Christophe-sur-le-Na is D72 - Rue du Moulin à Tan
0,2 314,9	 130.	Saint-Christophe-sur-le-Na is D72 - Rue des Potiers
5,4 314,7	 129.	Saint-Christophe-sur-le-Na is
2,0 309,3	 128.	D72
0,7 307,3	 127.	
4,1 306,6	 126.	Ercé-en-Lamée
1,8 302,5	 125.	Chenu
0,9 300,7	 124.	Saint-Germain-d'Arcé D141 - Route Verte en Vallée du Loir-A la Rencontre du P
5,3 299,8	 123.	Saint-Germain-d'Arcé D141 - Route Verte en Vallée du Loir-A la Rencontre du P
0,8 294,5	 122.	La Chapelle-aux-Choux
3,3 293,7	 121.	La Chapelle-aux-Choux D141 - Route Verte en Vallée du Loir-A la Rencontre du P

Kms Tot/Par	Image	Description
2,9 359,4	 144.	Chanceaux-sur-Choisille D76 - Rue du 8 Mai
4,6 356,5	 143.	Cerelles D76 - Rue de la Choisille
5,8 351,9	 142.	Rouziers-de-Touraine D28 - Rue Anna et Gaston Dubois
5,5 346,1	 141.	Beaumont-la-Ronce
0,3 340,6	 140.	Neuvy-le-Roi D68 - Rue Saint-André
0,6 340,3	 139.	Neuvy-le-Roi D54 - Rue Pilate
7,4 339,7	 138.	Neuvy-le-Roi D2
0,1 332,3	 137.	Chemillé-sur-Dême D68 - Rue de l'Arche
8,9 332,2	 136.	Chemillé-sur-Dême Rue de la Racotterie
2,4 323,3	 135.	Bueil-en-Touraine D72 - Rue Honorat Racan
2,9 320,9	 134.	Villebourg D5 - Rue Agnès Sorel
2,7 318,0	 133.	Saint-Christophe-sur-le-Na is D72

Kms Tot/Par	Image	Description
0,2 369,6	<p>FINISH</p> <p>Rochecorbon levée de la Loire</p> <p>154.</p>	
0,2 369,4	<p>D77</p> <p>153.</p>	Rochecorbon D77 - Rue des Clouets
0,3 369,2	<p>152.</p>	Rue de l'Eglise
2,5 368,9	<p>151.</p>	Rochecorbon Rue du Docteur Lebled
0,5 366,4	<p>D77</p> <p>150.</p>	Parçay-Meslay D77 - Route des Vignobles de Touraine
2,0 365,9	<p>D77</p> <p>149.</p>	Parçay-Meslay
0,5 363,9	<p>D77</p> <p>148.</p>	Parçay-Meslay
1,2 363,4	<p>D77</p> <p>147.</p>	Parçay-Meslay
2,0 362,2	<p>D77</p> <p>146.</p>	Notre-Dame-d'Oé D77 - Rue de Coulevrou
0,8 360,2	<p>D77</p> <p>145.</p>	Chanceaux-sur-Choisille D77 - Rue des Guessières

Kms Tot/Par	Image	Description