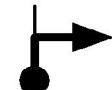

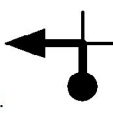

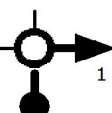

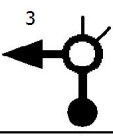
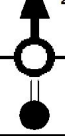

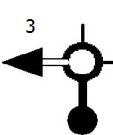

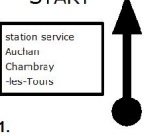




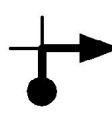








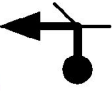
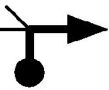
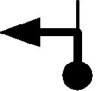


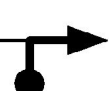



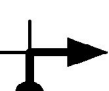



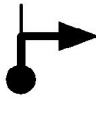




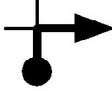






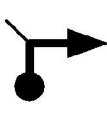
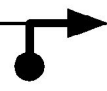

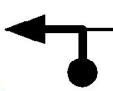


















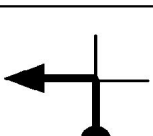

Kms Tot/Par	Image	Description
0,9 8,5	 D17 12.	Veigné D17 - Route des Vignobles de Touraine
0,2 7,6	 D50 11.	Veigné D50 - Avenue de Couzières
1,5 7,4	 D50 10.	Veigné D50 - Avenue de Couzières
3,5 5,9	 9.	Veigné Rue de la Bichottière
0,9 2,4	 1.	Chambray-lès-Tours Avenue de l'Hommelaie
0,3 1,5	 2.	Chambray-lès-Tours Rue de l'Hippodrome
0,7 1,2	 3.	Chambray-lès-Tours Rue Etienne Cosson
0,3 0,5	 2.	Chambray-lès-Tours Rue Charles Coulomb
0,1 0,2	 4.	Chambray-lès-Tours
0,1 0,1	 3.	Chambray-lès-Tours Rue du Professeur Philippe Maupas
0,0 0,0	 2.	Chambray-lès-Tours
0,0 0,0	 1.	prendre la direction Décathlon par la zone d'activité






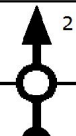
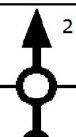

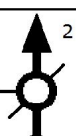

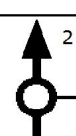
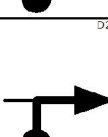
Kms Tot/Par	Image	Description
2,0 37,9	 24.	
3,4 35,9	 23.	Saint-Epain Pont Goubault
1,8 32,5	 22.	Sainte-Catherine-de-Fierbois
0,8 30,7	 D910 21.	Sainte-Catherine-de-Fierbois D910
0,1 29,9	 D101 20.	Sainte-Catherine-de-Fierbois D101 - Place Jeanne d'Arc
2,1 29,8	 D101 19.	Sainte-Catherine-de-Fierbois D101 - Rue de Bossée
5,6 27,7	 18.	
0,3 22,1	 17.	Louans Rue des Jardins
0,3 21,8	 D21 Louan 16.	Louans D21 - Rue Principale
11,6 21,5	 15.	
1,4 9,9	 D50 14.	Veigné D50 - Route des Vignobles de Touraine traverser Veigné sur la D50
0,0 8,5	 D50 13.	Veigné D50 - Route des Vignobles de Touraine



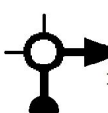









Kms Tot/Par	Image	Description
0,3 55,6	^{D18}  _{36.}	L'Ile-Bouchard D18
0,3 55,3	^{D18}  _{35.}	L'Ile-Bouchard D18 - Quai Courbet
0,6 55,0	^{D757}  _{34.}	L'Ile-Bouchard D757 - Pont Saint-Gilles
2,6 54,4	 _{33.}	L'Ile-Bouchard Rue des Mésanges
8,4 51,8	^{D757}  _{32.}	Avon-les-Roches D757
0,1 43,4	^{D21}  _{31.}	Saint-Epain D21 - Route des Vignobles de Touraine
0,1 43,3	^{D8}  _{30.}	Saint-Epain D8 - Grande Rue
0,3 43,2	 _{29.}	Saint-Epain Place de la Mairie
2,6 42,9	^{St Epain}  _{28.}	Saint-Epain Rue des Fontaines
1,9 40,3	 _{27.}	Noyant-de-Touraine Le Moulin des Roches
0,1 38,4	 _{26.}	
0,4 38,3	 _{25.}	




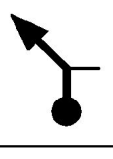


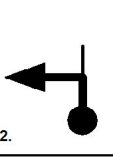

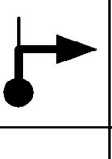
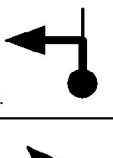
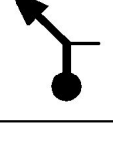

Kms Tot/Par	Image	Description
2,9 78,9	^{D76}  _{48.}	Mondion D76
2,0 76,0	^{D110}  _{47.}	Marigny-Marmande D110
0,3 74,0	^{D110}  _{46.}	Marigny-Marmande D110 - Route du Lavoir
3,8 73,7	^{D749}  _{45.}	Marigny-Marmande D749 - Grande Rue
1,8 69,9	^{D110}  _{44.}	Luzé D110
1,9 68,1	^{D110}  _{43.}	Luzé D110
0,4 66,2	^{D110}  _{42.} Verneuil Le Chateau	Verneuil-le-Château D110
1,9 65,8	^{D58}  _{41.}	Verneuil-le-Château D58
7,3 63,9	^{D110}  _{40.}	Chezelles D110
0,5 56,6	^{D110}  _{39.}	Theneuil D110
0,3 56,1	 _{38.}	L'Ile-Bouchard Rue des Saulaies
0,2 55,8	^{D18}  _{37.}	L'Ile-Bouchard D18 - Route de Parçay-sur-Vienne

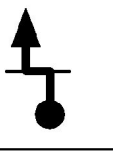
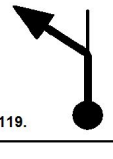
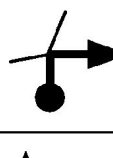
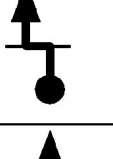
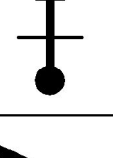
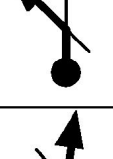
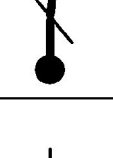
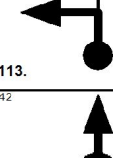
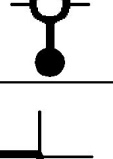
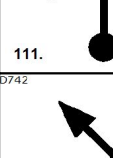
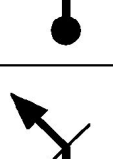

Kms Tot/Par	Image	Description
2,5 98,0	 60.	Thuré D725
0,3 95,5	 59.	
3,2 95,2	 58.	Thuré D14 - Rue Maurice Bedel
0,2 92,0	 57.	Thuré D43
0,8 91,8	 56.	
0,9 91,0	 55.	Antran D74
2,3 90,1	 54.	Antran D75
0,1 87,8	 53.	Usseau D75 - Rue du Prieuré
0,2 87,7	 52.	Usseau D9 - Rue du Château
4,9 87,5	 51.	Usseau D9 - Rue du Château
2,8 82,6	 50.	Leigné-sur-Usseau D9 - Route d'Usseau
0,9 79,8	 49.	Mondion D74

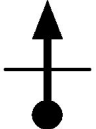

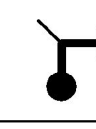
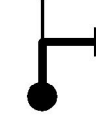
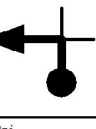






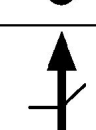
Kms Tot/Par	Image	Description
0,2 109,4	 72.	Marigny-Brizay Rue de l'Habit d'Or
1,9 109,2	 71.	Marigny-Brizay Rue de l'Habit d'Or
2,0 107,3	 70.	Les Varennes
0,4 105,3	 69.	
1,0 104,9	 68.	
1,4 103,9	 67.	
1,7 102,5	 66.	
0,4 100,8	 65.	
0,3 100,4	 64.	Scorbé-Clairvaux D23
0,9 100,1	 63.	
1,2 99,2	 62.	
0,0 98,0	 61.	Scorbé-Clairvaux Rue de Lanlier


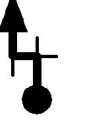







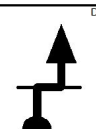

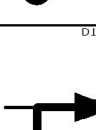
Kms Tot/Par	Image	Description
0,3 126,5	 84.	Neuville-de-Poitou Route de Puy Lonchard
1,2 126,2	 83.	Neuville-de-Poitou D43 - Rue de Cissé
0,3 125,0	 82.	
0,1 124,7	 81.	Neuville-de-Poitou D90 - Rue Armand Caillard
0,6 124,6	 80.	Neuville-de-Poitou Rue du Square du Souvenir
0,4 124,0	 79.	Neuville-de-Poitou D90 - Rue du Général Chemineau
6,2 123,6	 78.	Neuville-de-Poitou D90 - Rue du Général Chemineau
1,2 117,4	 77.	Vendeuvre-du-Poitou D21
0,6 116,2	 76.	Vendeuvre-du-Poitou D757
5,6 115,6	 75.	Vendeuvre-du-Poitou D757 - Route de Poitiers
0,1 110,0	 74.	Marigny-Brizay D21 - Rue de Brizay
0,5 109,9	 73.	Marigny-Brizay D21 - Place Elie Fournier


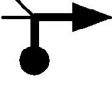










Kms Tot/Par	Image	Description
2,5 144,7	 96.	Béruges D40 - Route de la Croix
2,8 142,2	 95.	Béruges Route de la Ferrandière
0,4 139,4	 94.	Vouneuil-sous-Biard D6
2,5 139,0	 93.	D87
1,1 136,5	 92.	Quinçay D12a
1,2 135,4	 91.	Quinçay Impasse du Charillou
1,1 134,2	 90.	Quinçay D30a
0,8 133,1	 89.	Quinçay
1,6 132,3	 88.	Cissé Route de Quinçay
0,9 130,7	 87.	Cissé Rue du Châtelet
1,2 129,8	 86.	D72 - Grand'Rue
2,1 128,6	 85.	Cissé Rue de la Nouenne







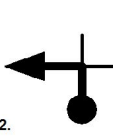


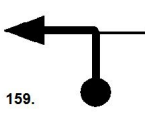


Kms Tot/Par	Image	Description
1,1 173,8		Vivonne D4 - Grande Rue
4,0 172,7		Marçay D31
0,5 168,7		
4,5 168,2		Marçay D95 - Route de Vivonne
0,2 163,7		Coulombiers D95 - Route de Marçay
8,5 163,5		Coulombiers D611 - Route Nationale 11
3,4 155,0		Montreuil-Bonnin D27 - Rue de la Boivre
2,4 151,6		
1,0 149,2		
0,8 148,2		Béruges
1,4 147,4		Béruges D6 - oitou
1,3 146,0		


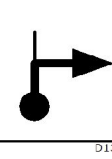
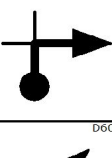
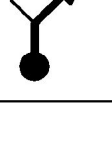
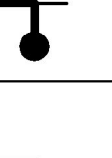




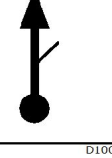
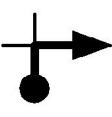

Kms Tot/Par	Image	Description
1,1 192,7		Vernon
1,5 191,6		
0,3 190,1		
3,9 189,8		Gizay
1,8 185,9		Marnay
1,0 184,1		Marnay D144
1,9 183,1		
2,2 181,2		Marnay
3,9 179,0		Château-Larcher D742 - oitou
0,4 175,1		
0,4 174,7		D742 - oitou
0,5 174,3		Vivonne D4 - Rue Marcel Bourumeau

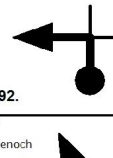
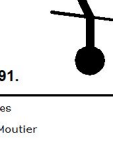
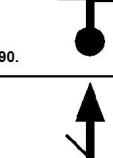
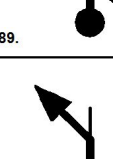




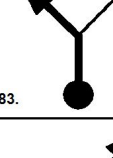
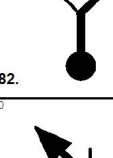
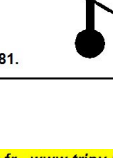

Kms Tot/Par	Image	Description
0,9 214,1	 132.	
0,2 213,2	 131.	Valdivienne
1,9 213,0	 130.	
5,1 211,1	 129.	
0,4 206,0	 128.	Lhonnaizé D8 - Route de Morthemer
0,8 205,6	 127.	Lhonnaizé N147 - Route Historique des Abbayes et Monument du Haut-P
0,3 204,8	 126.	Lhonnaizé Route Historique des Abbayes et Monument du Haut-P
2,2 204,5	 125.	Lhonnaizé D8b - Route Historique des Abbayes et Monument du Haut-P
0,1 202,3	 124.	Dienné D8 - Route Historique des Abbayes et Monument du Haut-P
4,9 202,2	 123.	Dienné D8 - Route Historique des Abbayes et Monument du Haut-P
2,2 197,3	 122.	D31 - Route Historique des Abbayes et Monument du Haut-P
2,4 195,1	 121.	Vernon Rue des Pierriers






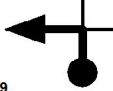

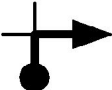




Kms Tot/Par	Image	Description
0,2 238,2	 144.	Saint-Savin D951 - Rue de la République
5,0 238,0	 143.	Saint-Savin D11 - Petite Rue d'Antigny
1,3 233,0	 142.	Antigny D11
5,3 231,7	 141.	Chaume
0,3 226,4	 140.	Leignes-sur-Fontaine Route d'Antigny
2,7 226,1	 139.	Leignes-sur-Fontaine D115 - Rue de l'Ancien Lavoir
2,5 223,4	 138.	Chapelle-Viviers D115
2,1 220,9	 137.	D83
3,6 218,8	 136.	
0,7 215,2	 135.	Valdivienne D115 - Route de la Chapelle Viviers
0,1 214,5	 134.	Valdivienne D114a
0,3 214,4	 133.	Valdivienne D114b - Rue du Bac



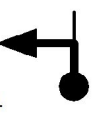



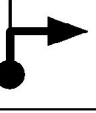
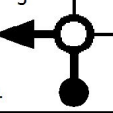

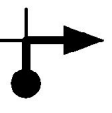


Kms Tot/Par	Image	Description
0,5 260,4	<small>D11g</small>  156.	Vicq-sur-Gartempe D11g
3,2 259,9	<small>D11</small>  155.	Vicq-sur-Gartempe D11
4,4 256,7	<small>Angle/Anclin D5</small>  154.	Angles-sur-l'Anglin La Davaillerie
1,8 252,3	<small>D2</small>  153.	Saint-Pierre-de-Maillé D2 - Avenue du Général de Gaulle
3,6 250,5	 152.	
0,3 246,9	 151.	
2,9 246,6	 150.	
0,9 243,7	 149.	
0,3 242,8	 148.	Nalliers Rue du 13 Juillet 1944
4,1 242,5	<small>D136a</small>  147.	Antigny D136a - Rue Guy Le Jeune
0,0 238,4	<small>D11</small>  146.	Saint-Savin D11 - Rue des Grandes Murailles
0,2 238,4	<small>D11</small>  145.	Saint-Savin D11 - Rue de Hartley Wintney











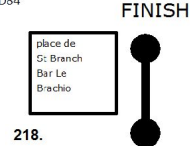
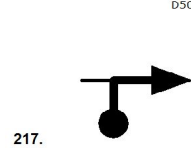
Kms Tot/Par	Image	Description
0,9 289,4	 168.	
4,4 288,5	 167.	
0,4 284,1	 166.	Preuilley-sur-Claise Route de Chaumussay
1,1 283,7	<small>D42 Preuilley</small>  165.	Preuilley-sur-Claise D42 - Rue des Halles
8,3 282,6	<small>D725</small>  164.	Preuilley-sur-Claise D725 - Avenue du 8 Mai
0,3 274,3	<small>D104</small>  163.	Yzeures-sur-Creuse D104
0,3 274,0	<small>D104</small>  162.	Yzeures-sur-Creuse D104 - Rue de la Gare
2,7 273,7	<small>Yzeures/Creu D750</small>  161.	Yzeures-sur-Creuse D750 - Rue Pasteur
1,0 271,0	<small>D104</small>  160.	Yzeures-sur-Creuse D104
3,9 270,0	 159.	
0,4 266,1	 158.	
5,3 265,7	<small>Néon/Creuse D95</small>  157.	Néons-sur-Creuse Place des Marronniers

Kms Tot/Par	Image	Description
0,2 298,0		Le Grand-Pressigny D750 - Grande Rue
0,2 297,8		Le Grand-Pressigny D750 - Grande Rue
0,1 297,6		Le Grand-Pressigny D13 - Rue de la Celle Guénand
0,2 297,5		Chaumussay D60 - Rue des Tanneries
1,2 297,3		Le Grand-Pressigny D42 - Rue du Pontreau
0,4 296,1		Le Grand-Pressigny D42 - Rue Saint-Martin
0,7 295,7		
2,3 295,0		Varennes d'Etableau
1,8 292,7		
1,2 290,9		
0,1 289,7		
0,2 289,6		Paulmy D100 - Rue du Stade rester sur la route principale

Kms Tot/Par	Image	Description
0,3 326,6		Saint-Senoch Rue de la Mairie
4,4 326,3		Saint-Senoch D12 - Rue de la Sabotterie
5,5 321,9		Esves-le-Moutier D96
0,1 316,4		
0,7 316,3		Betz-le-Château
3,1 315,6		Betz-le-Château D93
5,8 312,5		Ferrière-Larçon La Bourrelière
0,6 306,7		La Celle-Guenand D50 - Rue du Château
5,0 306,1		D13 - Route de Razilly
1,0 301,1		
1,0 300,1		
1,1 299,1		Le Grand-Pressigny D750 - Grande Rue

Kms Tot/Par	Image	Description
0,2 352,0	^{D760}  204.	Beaulieu-lès-Loches D760 - Rue de Guigné
2,5 351,8	 203.	Beaulieu-lès-Loches Rue Saint-André
0,6 349,3	 202.	Perrusson
2,5 348,7	 201.	
3,0 346,2	 200.	
0,5 343,2	 199.	Sennevières
4,9 342,7	 198.	Sennevières D92 - Rue du Château
1,5 337,8	 197.	Saint-Jean-Saint-Germain D89
3,4 336,3	 196.	Verneuil-sur-Indre D943 - Route Historique des Dames de Touraine
0,2 332,9	 195.	Verneuil-sur-Indre D12 - Rue des Tilleuls
5,8 332,7	 194.	Verneuil-sur-Indre D41 - Rue de l'Egypte
0,3 326,9	 193.	Saint-Senoche D12

Kms Tot/Par	Image	Description
0,1 373,3	 216.	Tauxigny D84 - Rue des Moulins
4,8 373,2	 215.	Tauxigny D83 - Rue des Lavandiers
0,8 368,4	 214.	Reignac-sur-Indre D84
3,3 367,6	 213.	Dolus-le-Sec D58
1,0 364,3	 212.	Dolus-le-Sec D95
1,2 363,3	 211.	Dolus-le-Sec
7,0 362,1	 210.	Dolus-le-Sec
0,3 355,1	 209.	Loches D21 - Route de Vauzelles
0,8 354,8	 208.	Loches D21 - Rue de la Chauvellerie
0,7 354,0	 207.	Loches Rue Lobin
0,2 353,3	 206.	Loches D760 - Rue Alfred de Vigny
1,1 353,1	 205.	Loches D764 - Rue de Tours

Kms Tot/Par	Image	Description
		
		
		
		
		
		
		
		
		
		
0,2 378,7	 <p>place de St-Branch Bar Le Branchio 218.</p>	Saint-Branchs D84 - Rue de la Poste
5,2 378,5	 <p>217.</p>	Saint-Branchs D50 - Rue du Commerce

Kms Tot/Par	Image	Description
