
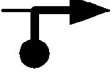
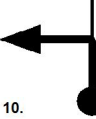
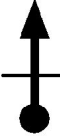
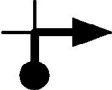

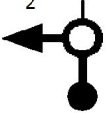
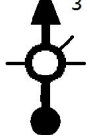

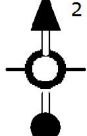


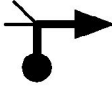
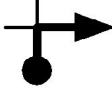
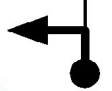
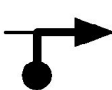



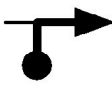






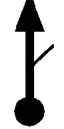






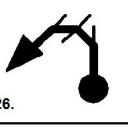




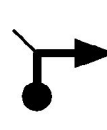











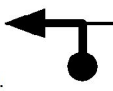
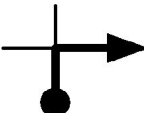

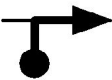
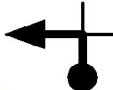
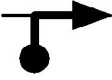


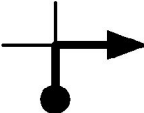



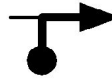
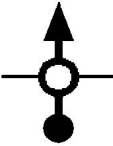


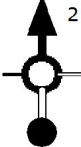
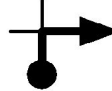

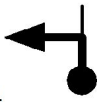


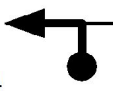
Kms Tot/Par	Image	Description
0,3 24,3	^{D2} 12. 	Neuvy-le-Roi D2
0,2 24,0	11. 	Neuvy-le-Roi Rue Neuve
5,3 23,8	10. 	
5,9 18,5	^{D2} 9. 	Beaumont-la-Ronce D2
4,0 12,6	^{D68} 8. 	Rouziers-de-Touraine D68 - Rue du 8 Mai 1945
0,6 8,6	^{D28} 7. 	Cerelles D28 - Rue du Coq Hardi
3,0 8,0	^{D28} 6. 	Cerelles D28
2,5 5,0	^{D29} 5. 	Chanceaux-sur-Choisille D29
0,8 2,5	^{D29} 4. 	Notre-Dame-d'Oé D29
1,2 1,7	^{D29} 3. 	Notre-Dame-d'Oé D29 - Avenue Gustave Eiffel
0,5 0,5	^{D801} 2. 	Tours D801 - Avenue Gustave Eiffel
0,0 0,0	1. DEBUT	départ avenue Gustave Eiffel au niveau des arrêts de bus Auchan. Direction

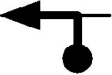

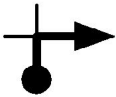
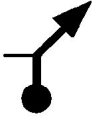




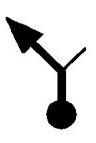



Kms Tot/Par	Image	Description
1,1 56,3	^{D64} 24. 	Courdemanche D64 - Rue Neuve
7,5 55,2	^{D64} 23. 	Courdemanche D64
1,8 47,7	^{D231} 22. 	Lhomme D231 - Route de Salvert
0,7 45,9	^{D304} 21. 	La Chartre-sur-le-Loir D304
0,4 45,2	^{D305} 20. 	La Chartre-sur-le-Loir D305 - rd
0,1 44,8	^{D9} 19. 	La Chartre-sur-le-Loir D9 - Avenue de la Pléiade
0,3 44,7	^{D9} 18. 	La Chartre-sur-le-Loir D9 - Avenue de la Pléiade
4,1 44,4	17. 	La Chartre-sur-le-Loir
4,6 40,3	^{D62} 16. 	Beaumont-sur-Dême D62 - Rue Alexis de Tocqueville
3,2 35,7	^{D33} 15. 	Epeigné-sur-Dême D33
7,6 32,5	^{D72} 14. 	Chemillé-sur-Dême D72 - Rue de l'Aubinerie
0,6 24,9	^{D68} 13. 	Neuvy-le-Roi D68

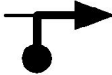






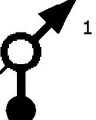




Kms Tot/Par	Image	Description
1,2 102,9	 36.	Torcé-en-Vallée D25
0,3 101,7	 35.	Torcé-en-Vallée D25 - Rue de la Paix
7,0 101,4	 34.	Torcé-en-Vallée D25 - Rue Notre-Dame
2,9 94,4	 33.	Lombron D25 - Rue de Torcée
0,6 91,5	 32.	Montfort-le-Gesnois D25 - Route de Lombron
0,2 90,9	 31.	Montfort-le-Gesnois D97bis - Rue des Violettes
1,5 90,7	 30.	Montfort-le-Gesnois Mézières
5,3 89,2	 29.	Soultré D20
6,5 83,9	 28.	Le Breil-sur-Mérize D20 - Rue des Quatre Vents
1,5 77,4	 27.	Bouloire D266 - Route du Breil
19,0 75,9	 26.	Bouloire D357 - Rue Nationale
0,6 56,9	 25.	Courdemanche D63 - Route Verte en Vallée du Loir-Le Long de la Veuve

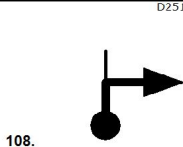
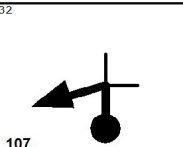
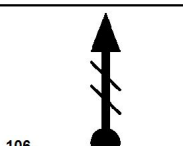
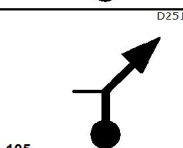
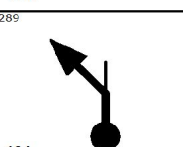
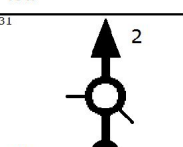
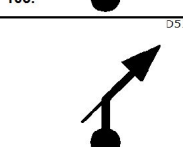
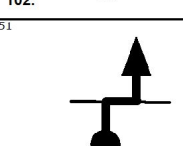
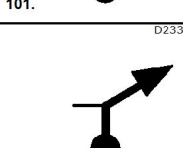
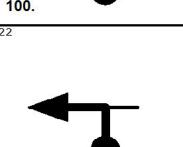
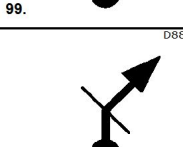
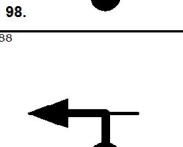
Kms Tot/Par	Image	Description
0,9 129,2	 48.	Saint-Jean-d'Assé D38
0,9 128,3	 47.	D164 - Rue du Chêne
3,1 127,4	 46.	Saint-Jean-d'Assé D47 - Rue Principale
0,3 124,3	 45.	Sainte-Jamme-sur-Sarthe D38 - Rue du 11 Novembre
1,1 124,0	 44.	
2,8 122,9	 43.	Montbizot D47 - Rue Albert Lucas
2,5 120,1	 42.	Ballon D38 - Les Ardents
0,4 117,6	 41.	Ballon D67
0,4 117,2	 40.	Saint-Mars-sous-Ballon D38 - Rue de la Croix de Pierre
8,1 116,8	 39.	Saint-Mars-sous-Ballon D6 - Rue du Général Leclerc
1,2 108,7	 38.	Courcemont D6
4,6 107,5	 37.	Courcemont D6 - Rue de la Libération

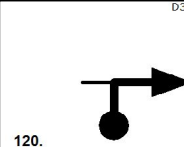
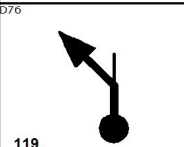
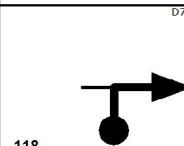
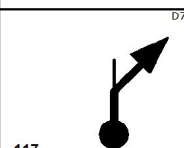
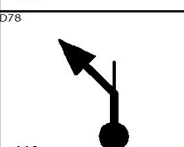
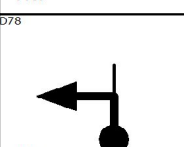
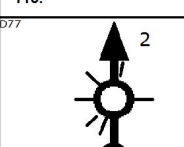
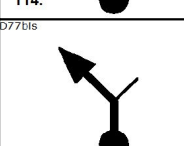
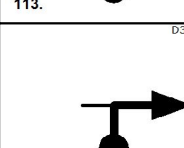
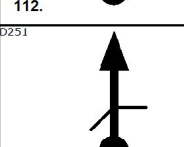
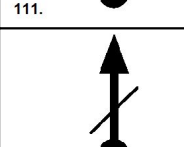
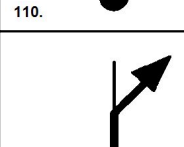
Kms Tot/Par	Image	Description
2,0 161,2	 60.	Sougé-le-Ganelon D259 - Le Fresne
4,5 159,2	 59.	Assé-le-Boisne D15
0,8 154,7	 58.	Fresnay-sur-Sarthe D310 - Avenue du Docteur Riant
0,8 153,9	 57.	Saint-Aubin-de-Locquenay D39
9,2 153,1	 56.	
0,2 143,9	 55.	Ségrie D21
1,8 143,7	 54.	Ségrie D5 - Rue Pierreuse
2,3 141,9	 53.	Vernie D21 - Rue de Tessé
1,8 139,6	 52.	Neuwillalais D21
0,2 137,8	 51.	Mézières-sous-Lavardin D82
7,0 137,6	 50.	Mézières-sous-Lavardin D82 - Route de Conlie
1,4 130,6	 49.	




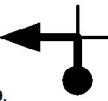
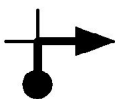



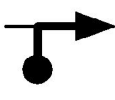
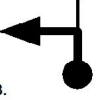
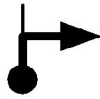
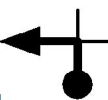
Kms Tot/Par	Image	Description
0,7 207,6	 72.	Courcité D13 - Rue du Stade
3,9 206,9	 71.	Courcité D149
0,3 203,0	 70.	Villaines-la-Juhel D13 - Route de Courcité
0,2 202,7	 69.	point essence
0,3 202,5	 68.	Villaines-la-Juhel D13 - Rue du Maine
13,2 202,2	 67.	Villaines-la-Juhel D13 - Rue du Bignon
6,6 189,0	 66.	Saint-Paul-le-Gaultier D15
0,0 182,4	 65.	Gevres D204
5,3 182,4	 64.	Gevres D204
4,5 177,1	 63.	Boulay-les-Ifs D121 - Rue du Docteur Poirier
0,7 172,6	 62.	Saint-Céneri-le-Gérei D535
10,7 171,9	 61.	Moulins-le-Carbonnel D56

Kms Tot/Par	Image	Description
6,9 248,1	^{D5}  _{84.}	Pezé-le-Robert D5
0,3 241,2	^{D173}  _{83.}	Montreuil-le-Chétif D173 - La Trouesse
1,1 240,9	^{D310}  _{82.}	Montreuil-le-Chétif D310 - Route de Roche-Brune
4,9 239,8	^{D173}  _{81.}	Montreuil-le-Chétif D173
6,6 234,9	^{D173bis}  _{80.}	Mont-Saint-Jean D173bis
0,4 228,3	 _{79.}	Sillé-le-Guillaume La Bourdinais
0,6 227,9	 _{78.}	Sillé-le-Guillaume Allée des Etangs
0,6 227,3	 _{77.}	Sillé-le-Guillaume
0,2 226,7	 _{76.}	
6,0 226,5	 _{75.}	Le Grez
8,7 220,5	^{D35}  _{74.}	Saint-Pierre-sur-Orthe D35 - Rue Monseigneur Grandin
4,2 211,8	^{D539}  _{73.}	Saint-Thomas-de-Courceri ers D539

Kms Tot/Par	Image	Description
0,2 271,7	 _{96.}	Chaufour-Notre-Dame Rue de la Gare
0,2 271,5	 _{95.}	Coulans-sur-Gée La Vêquerie
4,6 271,3	 _{94.}	Coulans-sur-Gée Rue du Thuret
5,7 266,7	 _{93.}	Cures D88
2,5 261,0	^{D88}  _{92.}	Cures D88 - Rue Principale
0,1 258,5	^{D88}  _{91.}	Conlie D88 - Rue des Cures
0,4 258,4	 _{90.}	Conlie
0,6 258,0	^{D21}  _{89.}	Conlie D21 - Rue du Docteur Répin
2,5 257,4	^{D21}  _{88.}	Conlie D21 - Rue du Docteur Répin
1,8 254,9	^{D304}  _{87.}	Conlie D304
4,7 253,1	^{D87}  _{86.}	Crissé D87
0,3 248,4	^{D103}  _{85.}	Pezé-le-Robert D103 - Bordeaux

Kms Tot/Par	Image	Description
0,1 297,6	 108.	Parigné-le-Pôlin D251 - Route de Parigné-le-Pôlin
1,0 297,5	 107.	Parigné-le-Pôlin D32 - Rue Principale
3,7 296,5	 106.	Parigné-le-Pôlin
3,4 292,8	 105.	Roézé-sur-Sarthe D251
0,9 289,4	 104.	La Suze-sur-Sarthe D289 - Rue des Vergers
5,3 288,5	 103.	La Suze-sur-Sarthe D31 - Rue du 8 Mai
0,6 283,2	 102.	Louplande D51 - Route de La Suze
4,4 282,6	 101.	Louplande D51 - Route de La Suze
0,6 278,2	 100.	Souigné-Flacé D233 - Route de Louplande
5,7 277,6	 99.	Souigné-Flacé D22 - Rue Saint-Rigomer
0,1 271,9	 98.	Coulans-sur-Gée D88
0,1 271,8	 97.	Coulans-sur-Gée D88

Kms Tot/Par	Image	Description
3,9 326,4	 120.	Vaas D30 - ssé Ludois
0,6 322,5	 119.	Aubigné-Racan D76 - Rue du 11 Novembre
4,7 321,9	 118.	Aubigné-Racan D78 - Route Verte en Vallée du Loir-A la Rencontre du P
0,4 317,2	 117.	Sarcé D78 - ssé Ludois
3,3 316,8	 116.	Sarcé D78 - ssé Ludois
7,3 313,5	 115.	Pontvallain D78
2,9 306,2	 114.	Château-l'Hermitage D77 - Route Verte en Vallée du Loir-Eaux et Fleurs, Pin
0,5 303,3	 113.	Yvré-le-Pôlin D77bis
3,4 302,8	 112.	Yvré-le-Pôlin D32 - Rue du 11 Novembre
0,8 299,4	 111.	Parigné-le-Pôlin D251 - Route de Parigné-le-Pôlin
0,3 298,6	 110.	
0,7 298,3	 109.	

Kms Tot/Par	Image	Description
0,5 375,7	^{D3}  132.	Fondettes D3 - Rue de la République
8,2 375,2	^{D3}  131.	Fondettes D3 - Rue de la République
10,1 367,0	^{D48}  130.	Pernay D48 - Rue Principale
0,2 356,9	^{D6}  129.	Sonzay D6 - Rue de la Massotelle
8,8 356,7	^{D68}  128.	Sonzay D68 - Rue du 8 Mai 1945
0,4 347,9	^{D6}  127.	Saint-Paterne-Racan D6 - Rue Joliot-Curie
0,9 347,5	^{D6}  126.	Chemillé-sur-Dême D6 - Place de la République
1,3 346,6	^{D54}  125.	Saint-Paterne-Racan D54 - Rue Léo Lagrange
8,0 345,3	^{D6}  124.	Saint-Christophe-sur-le- Na is D6 - Rue du Val Joyeux
2,6 337,3	^{D72}  123.	Saint-Aubin-le-Dépeint D72 - Rue de Saint-Christophe
6,1 334,7	^{D38}  122.	Nogent-sur-Loir D38 - Route Verte en Vallée du Loir-A la découverte de
2,2 328,6	^{D11}  121.	Vaas D11 - Route Verte en Vallée du Loir-A la découverte de

Kms Tot/Par	Image	Description
0,2 375,9	FIN 133.	