



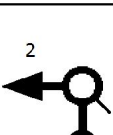
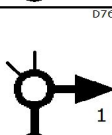


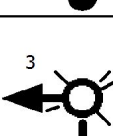
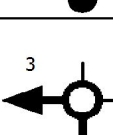
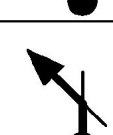




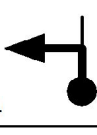
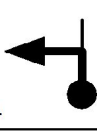
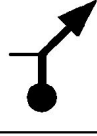

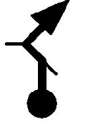
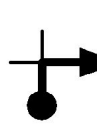
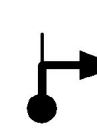
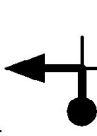

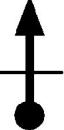













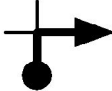












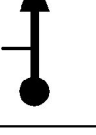

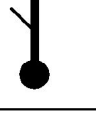
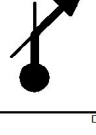
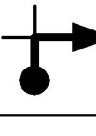
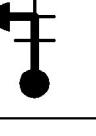
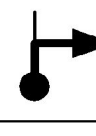
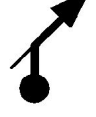


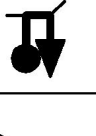
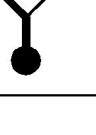

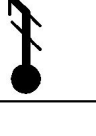
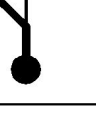
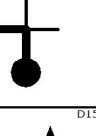
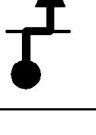
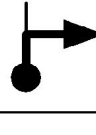


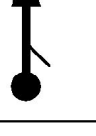
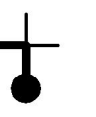
Kms Tot/Par	Image	Description
7,6 15,4	 D1 12.	Nazelles-Négron D1 - Route des Vignobles de Touraine
0,2 7,8	 D76 11.	Vernou-sur-Brenne D76 - Route des Vignobles de Touraine
0,3 7,6	 D76 10.	Vernou-sur-Brenne D76 - Chemin Blezian-Route de Jeanne d'Arc
0,4 7,3	 D1 9.	Vernou-sur-Brenne D1 - Route des Vignobles de Touraine
1,6 6,9	 D76 2 8.	Vernou-sur-Brenne D76 - Route de Château-Renault
2,1 5,3	 D76 1 7.	D76 - Route de Vernou
1,4 3,2	 3 6.	Vouvray
1,0 1,8	 D142 1 5.	Montlouis-sur-Loire
0,4 0,8	 D142 3 4.	La Ville-aux-Dames
0,2 0,4	 D141 3 3.	La Ville-aux-Dames D141 - Avenue Jeanne d'Arc
0,2 0,2	 2.	La Ville-aux-Dames
0,0 0,0	DEBUT 1.	La Ville-aux-Dames

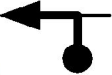
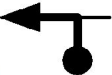

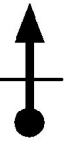
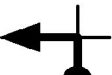



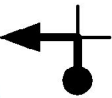


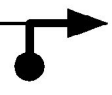
Kms Tot/Par	Image	Description
0,6 44,6	 24.	Saint-Laurent-en-Gâtines Le Point du Jour
2,5 44,0	 D5 23.	Nouzilly D5
6,2 41,5	 D73 22.	Saint-Laurent-en-Gâtines D73
2,1 35,3	 D73 21.	Villedômer D73
2,5 33,2	 D73 20.	Villedômer D73 - Place des Martyrs de la Résistance
2,1 30,7	 D73 19.	Auzouer-en-Touraine D73 - Rue du 14 Juillet
0,9 28,6	 D46 18.	Auzouer-en-Touraine D46
1,3 27,7	 17.	Saint-Rigomer
0,1 26,4	 16.	La Fredonnière
8,6 26,3	 15.	
1,2 17,7	 D75 14.	Nazelles-Négron D75
1,1 16,5	 D5 13.	Nazelles-Négron D5 - Rue Camille Breton


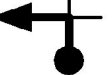
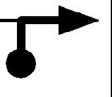


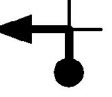


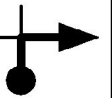


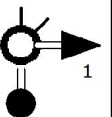
Kms Tot/Par	Image	Description
2,2 61,9	<sup>D938</sup>  36.	Charentilly D938
0,1 59,7	<sup>D428</sup>  35.	Saint-Antoine-du-Rocher D428 - Rue de la Chabottière
0,3 59,6	<sup>D602</sup>  34.	Saint-Antoine-du-Rocher D602 - Rue du Moulin
2,1 59,3	<sup>D602</sup>  33.	Saint-Antoine-du-Rocher D602
0,2 57,2	<sup>D602</sup>  32.	Saint-Antoine-du-Rocher D602
2,4 57,0	<sup>D2</sup>  31.	Saint-Antoine-du-Rocher D2
0,5 54,6	 30.	
0,3 54,1	 29.	Cerelles
2,8 53,8	 28.	Cerelles Huchepie
4,5 51,0	<sup>D28</sup>  27.	Monnaie D28
0,3 46,5	 26.	
1,6 46,2	 25.	











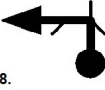

Kms Tot/Par	Image	Description
1,2 83,8	 48.	
1,6 82,6	 47.	Ambillou
5,0 81,0	 46.	
0,1 76,0	 45.	Pernay Rue du Lavoir
0,5 75,9	<sup>D48</sup>  44.	Pernay D48 - Rue du Commerce
0,5 75,4	<sup>D48</sup>  43.	Pernay D48 - Rue Principale
5,2 74,9	<sup>D48</sup>  42.	Pernay D48
0,3 69,7	 41.	Saint-Roch Route d'Eprenay
2,3 69,4	 40.	Saint-Roch Rue de la Bordezière
0,2 67,1	<sup>D36</sup>  39.	Saint-Roch D36
3,3 66,9	<sup>D959</sup>  38.	Charentilly D959
1,7 63,6	<sup>D338</sup>  37.	Charentilly D338 - Rue du Clos Faroux



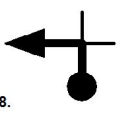
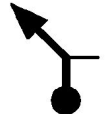
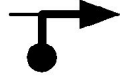
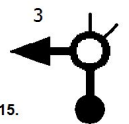
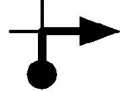


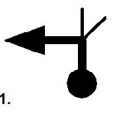
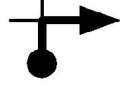
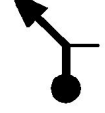
Kms Tot/Par	Image	Description
<b>0,6</b> 101,6	 60.	Les Essards D71
<b>7,4</b> 101,0	 59.	Les Essards D15 - Rue Chevaliers Macquaux
<b>0,9</b> 93,6	 58.	Langeais D15
<b>1,5</b> 92,7	 57.	Langeais D15
<b>0,7</b> 91,2	 56.	
<b>1,0</b> 90,5	 55.	
<b>1,6</b> 89,5	 54.	
<b>0,7</b> 87,9	 53.	Mazières-de-Touraine Route des Etangs
<b>0,0</b> 87,2	 52.	Mazières-de-Touraine D34 - Route Historique des Dames de Touraine
<b>0,6</b> 87,2	 51.	Mazières-de-Touraine D34 - Route Historique des Dames de Touraine
<b>0,9</b> 86,6	 50.	Mazières-de-Touraine Rue de la Tremblaie
<b>1,9</b> 85,7	 49.	Mazières-de-Touraine Route de la Touche

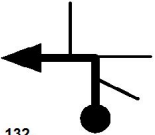
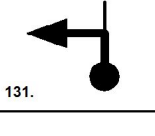
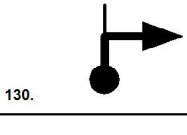
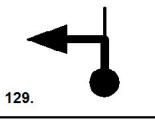
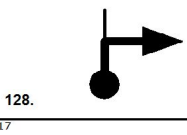
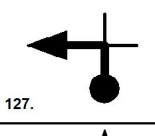
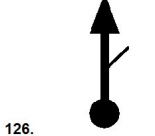
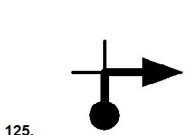

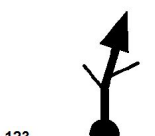
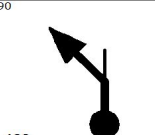
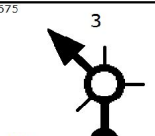
Kms Tot/Par	Image	Description
<b>0,1</b> 144,8	 72.	Montsoreau D947 - Place du Mail
<b>1,0</b> 144,7	 71.	Montsoreau D947 - Place du Mail
<b>7,6</b> 143,7	 70.	Montsoreau D947 - Avenue de la Loire
<b>2,4</b> 136,1	 69.	Brain-sur-Allonnes D85 - Route des Vignobles de Touraine
<b>4,4</b> 133,7	 68.	Brain-sur-Allonnes D85 - Rue de Vauzelles
<b>3,1</b> 129,3	 67.	La Breille-les-Pins Vraie
<b>3,0</b> 126,2	 66.	La Breille-les-Pins D155 - Route des Loges
<b>3,9</b> 123,2	 65.	Restigné L' Ormeau
<b>4,7</b> 119,3	 64.	
<b>0,4</b> 114,6	 63.	Gizeux D215 - Rue Angevine
<b>7,4</b> 114,2	 62.	Gizeux D749 - Route Historique des Dames de Touraine
<b>5,2</b> 106,8	 61.	Avrillé-les-Ponceaux D70 - Route Historique des Dames de Touraine


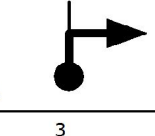
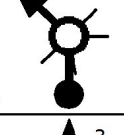
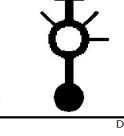
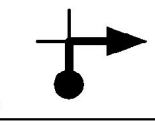
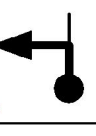


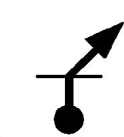
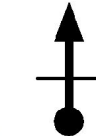


Kms Tot/Par	Image	Description
<b>1,9</b> 174,5	 D759 84.	La Roche-Clermault D759 - Route de Loudun
<b>3,8</b> 172,6	 D760 83.	Seuilly D760 - Route Historique de la Vallée des Rois
<b>1,3</b> 168,8	 D117 82.	Lerné D117
<b>4,5</b> 167,5	 D117 81.	D117
<b>3,7</b> 163,0	 D48 80.	Roiffé D48
<b>0,5</b> 159,3	 D39 79.	Roiffé D39
<b>6,8</b> 158,8	 78.	
<b>4,3</b> 152,0	 77.	
<b>0,7</b> 147,7	 D751 76.	Candes-Saint-Martin D751 - Les Plus Beaux Châteaux de Touraine
<b>1,3</b> 147,0	 D751 75.	Candes-Saint-Martin D751 - Route de Compostelle
<b>0,1</b> 145,7	 D751 74.	Candes-Saint-Martin D751 - Route de Compostelle
<b>0,8</b> 145,6	 D751 73.	Montsoreau D751 - Quai Alexandre Dumas

Kms Tot/Par	Image	Description
<b>0,3</b> 206,0	 96.	Saint-Epain
<b>0,2</b> 205,7	 95.	Saint-Epain Rue des Fontaines
<b>8,4</b> 205,5	 D8 94.	Saint-Epain D8 - Grande Rue
<b>11,4</b> 197,1	 D757 93.	Avon-les-Roches D757 - Route des Vignobles de Touraine
<b>1,5</b> 185,7	 D21 92.	D21 - Route des Vignobles de Touraine
<b>3,1</b> 184,2	 D8 91.	D8 - Route des Vignobles de Touraine
<b>0,8</b> 181,1	 D8 90.	Chinon D8 - Route des Vignobles de Touraine
<b>0,2</b> 180,3	 D8 89.	Chinon D8 - Quai Jeanne d'Arc
<b>0,2</b> 180,1	 D8 88.	Chinon D8 - Quai Jeanne d'Arc
<b>1,7</b> 179,9	 D749 87.	Chinon D749 - Les Plus Beaux Châteaux de Touraine
<b>2,8</b> 178,2	 D749 86.	Chinon D749 - Avenue Saint-Lazare
<b>0,9</b> 175,4	 D751 85.	La Roche-Clermault D751 - Les Plus Beaux Châteaux de Touraine

Kms Tot/Par	Image	Description
<b>6,8</b> 237,6	 108. <small>D84</small>	Tauxigny D84 - Rue de la Liberté
<b>0,7</b> 230,8	 107.	Le Louroux Le Prieuré
<b>7,5</b> 230,1	 106. <small>D50</small>	Le Louroux D50 - La Chaumine
<b>4,3</b> 222,6	 105. <small>D128</small>	Sainte-Catherine-de-Fierbois D128
<b>0,7</b> 218,3	 104. <small>D101</small>	Sainte-Catherine-de-Fierbois D101 - Rue de Bossée
<b>0,3</b> 217,6	 103.	Rue du Lavoir
<b>0,8</b> 217,3	 102.	Sainte-Catherine-de-Fierbois
<b>3,5</b> 216,5	 101. <small>D910</small>	Sainte-Catherine-de-Fierbois D910
<b>2,3</b> 213,0	 100.	Saint-Epain
<b>0,2</b> 210,7	 99.	Mareille
<b>1,8</b> 210,5	 98.	
<b>2,7</b> 208,7	 97.	Noyant-de-Touraine Les Loges des Roches

Kms Tot/Par	Image	Description
<b>3,7</b> 284,5	 120. <small>D675</small>	Nouans-les-Fontaines D675
<b>5,7</b> 280,8	 119.	
<b>2,9</b> 275,1	 118.	Villeloin-Coulangé Rue de l'Ancienne Eglise
<b>0,2</b> 272,2	 117. <small>D760</small>	Montrésor D760 - Route Historique des Dames de Touraine
<b>9,7</b> 272,0	 116. <small>D10</small>	Chemillé-sur-Indrois D10 - Rue de Chemillé
<b>1,4</b> 262,3	 115. <small>D10</small>	Genillé D10 - Rue du 11 Novembre
<b>5,7</b> 260,9	 114. <small>D81</small>	Genillé D81 - Rue Jeanne d'Arc
<b>0,1</b> 255,2	 113. <small>D10</small>	Saint-Quentin-sur-Indrois D10
<b>6,7</b> 255,1	 112. <small>D31</small>	Saint-Quentin-sur-Indrois D31
<b>3,3</b> 248,4	 111. <small>D10</small>	Azay-sur-Indre D10
<b>2,7</b> 245,1	 110. <small>D17</small>	Reignac-sur-Indre D17 - Rue des Jonquilles
<b>4,8</b> 242,4	 109. <small>D58</small>	Reignac-sur-Indre D58

Kms Tot/Par	Image	Description
<b>0,9</b> 310,6	 132.	
<b>1,2</b> 309,7	 131.	Pouillé
<b>2,8</b> 308,5	 130.	Mareuil-sur-Cher Route des Vignobles de Touraine
<b>0,8</b> 305,7	 129.	Mareuil-sur-Cher Route des Vignobles de Touraine
<b>0,3</b> 304,9	 128.	Mareuil-sur-Cher
<b>0,7</b> 304,6	 127.	Mareuil-sur-Cher D17 - Route des Vignobles de Touraine
<b>3,0</b> 303,9	 126.	Mareuil-sur-Cher Rue du Bas Guéret
<b>2,0</b> 300,9	 125.	Mareuil-sur-Cher Rue du Bas Guéret
<b>1,7</b> 298,9	 124.	Mareuil-sur-Cher Route de Céré
<b>1,3</b> 297,2	 123.	Saint-Aignan
<b>0,4</b> 295,9	 122.	Saint-Aignan D90
<b>11,0</b> 295,5	 121.	Saint-Aignan D675 - Avenue du Blanc

Kms Tot/Par	Image	Description
<b>3,4</b> 324,7	 144.	Pontlevoy D62
<b>0,8</b> 321,3	 143.	Montrichard D764 - Rue Victor Hugo
<b>0,6</b> 320,5	 142.	Montrichard D764 - Route des Vignobles de Touraine
<b>1,5</b> 319,9	 141.	Montrichard
<b>1,0</b> 318,4	 140.	Faverolles-sur-Cher D764 - Route de Loches
<b>0,1</b> 317,4	 139.	Saint-Julien-de-Chédon D17b
<b>0,4</b> 317,3	 138.	Saint-Julien-de-Chédon D17b - Route de la Vallée Cordier
<b>0,7</b> 316,9	 137.	Route de Bordebure
<b>2,2</b> 316,2	 136.	Saint-Julien-de-Chédon Route de la Racaderie
<b>1,2</b> 314,0	 135.	
<b>1,7</b> 312,8	 134.	
<b>0,5</b> 311,1	 133.	

